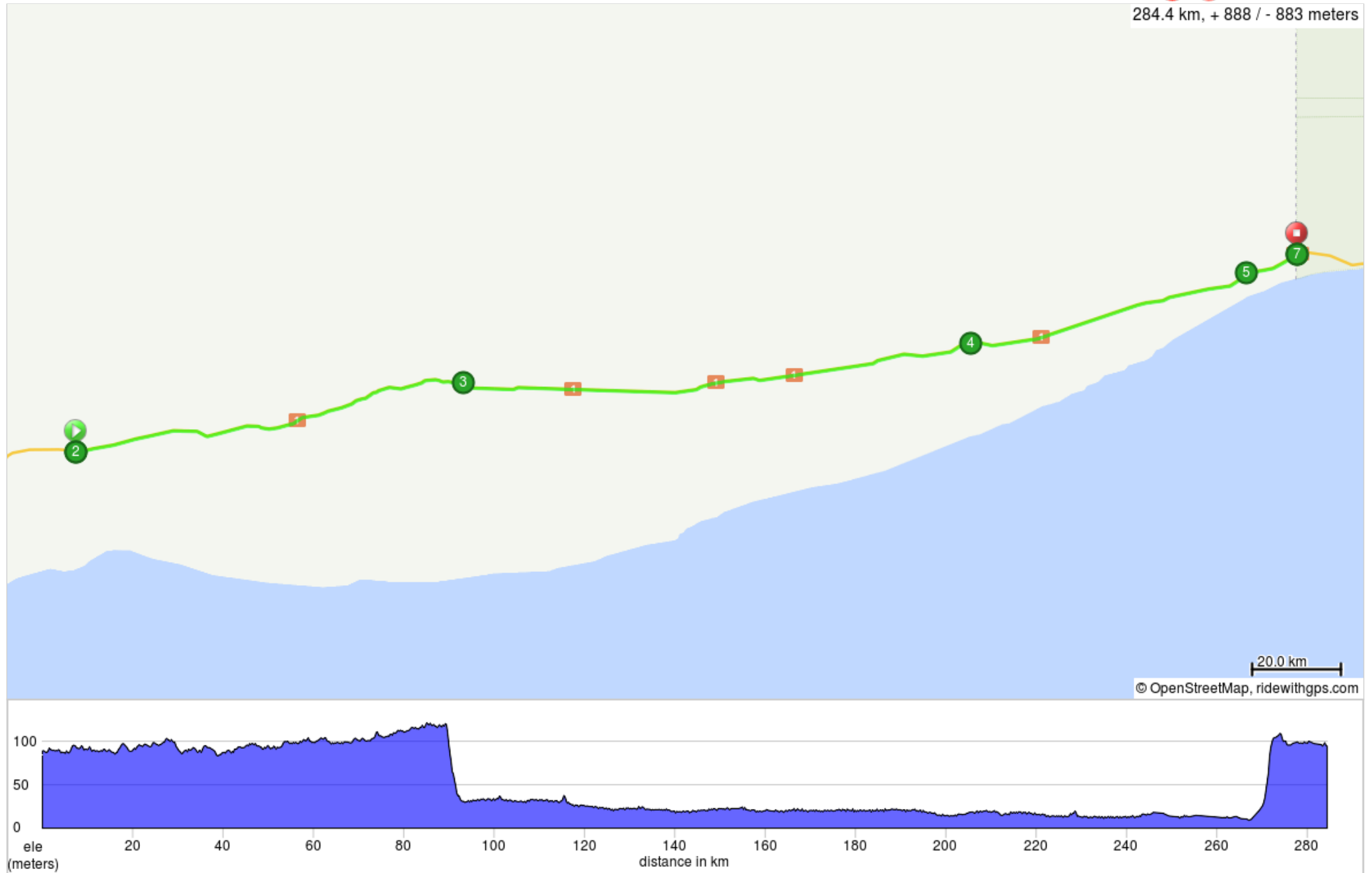


Leg05-TxOz-Cue-Sheet










284.4 km, + 888 / - 883 meters



20.0 km
© OpenStreetMap, ridewithgps.com

Leg05-TxOz-Cue-Sheet

Num	Dist	Next	Type	Note
1.	0.0	0.0		Start of route
2.	0.0	90.8		COCKLEBIDY COCKLEBIDDY. Water, Food, Accommodaion. East on Eyre Hwy 1
3.	90.8	116.0		MADURA MADURA. Water, Food, Accommodation. Continue on Eyre Hwy 1
4.	206.8	65.3		MUNDRABILA MUNDRABILLA. Water, Food, Accommodation. Continue on Eyre Hwy 1
5.	272.1	12.3		EUCLA EUCLA. Water, Food, Accommodation. Continue on Eyre Hwy 1
6.	284.4	0.0		BORDER-VLG BORDER VILLAGE. Water, Food, Accommodation. Continue on Eyre Hwy A1. WA-SA border
7.	284.4	0.0		End of route

284.4 kilometers. +752/-747 meters

RO Andrew Johnson +61-419-244556 Emergency contact 000 or 112